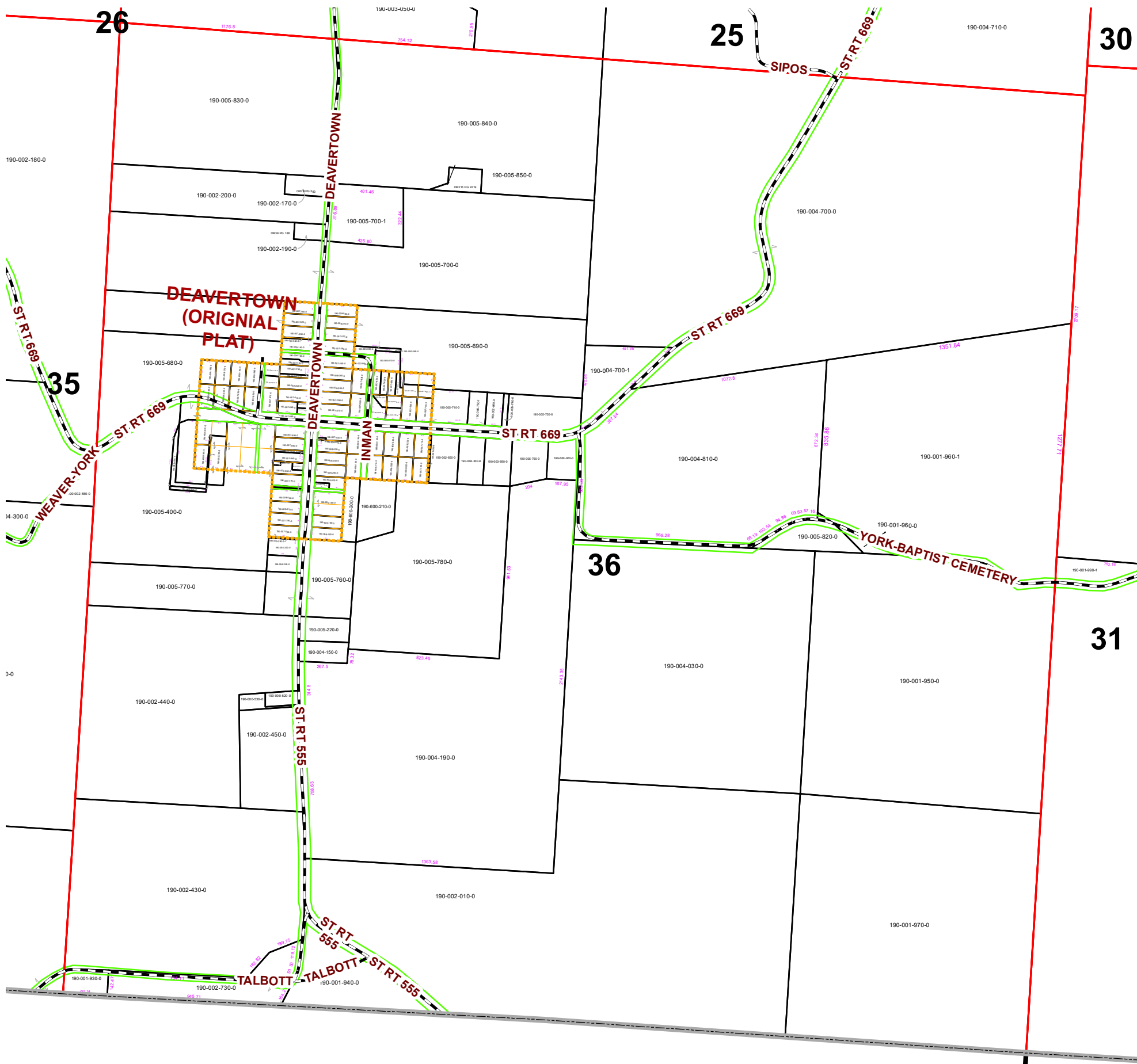


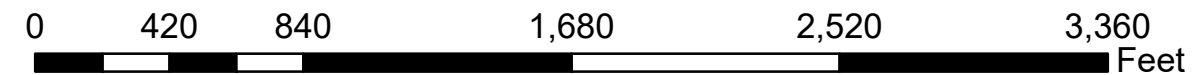
YORK TOWNSHIP SECTION 36 R 14 TWP 14 MORGAN COUNTY, OHIO



PIN	Owner	LegalDescr	Acres	VOL	PAGE	Survey_Ref
U/I			0	D.V 51	362	
190-000-530-0	BOLYARD LARRY JAMES TO	R14 T14 S36 SD 66 EX	0.33	OR210	2376	NoSurvey.pdf
190-000-520-0	BOLYARD LARRY JAMES TO	R14 T14 S36 SD 43 EX	0.33	OR210	2376	NoSurvey.pdf
190-600-020-0	CEMETERY (BAPTIST)	R14 T14 S36 0	1.5			NoSurvey.pdf
190-003-690-0	FILKINS NATHAN & DEA	R14 T14 S36 SD 47 EX	0.8	OR193	448	NoSurvey.pdf
190-002-190-0	GIBBS BETTY	R14 T14 S36 SD 58 EX	0.25	OR39	188	NoSurvey.pdf
190-002-200-0	GIBBS BETTY	R14 T14 S36 SD 54	6.426	OR39	188	NoSurvey.pdf
190-005-710-0	HARRISON GARY L	R14 T14 S36 SD 64	0.82	OR42	285	YRK-0147.pdf
190-005-750-1	HARRISON GARY LEE	R14 T14 S36 SD 78	0.41	OR207	2435	NoSurvey.pdf
190-005-400-1	HEIGLEY BERNARD ETAL TRU	R14 T14 S36 SD 79 EX	0.297	OR124	251	YRK-0212.pdf
190-002-430-0	HEIGLEY MICHAEL A	R14 T14 S36 SD 34-62	25.34	OR227	1711	NoSurvey.pdf
190-002-450-0	HEIGLEY MICHAEL A	R14 T14 S36 SD 38 EX	3.34	OR227	1711	NoSurvey.pdf
190-005-220-0	HEIGLEY MICHAEL A	R14 T14 S36 SD 22 EX	0.75	OR227	1711	NoSurvey.pdf
190-002-440-0	HEIGLEY MICHAEL A	R14 T14 S36 SD 28 EX	24.08	OR227	1711	NoSurvey.pdf
190-004-190-0	HEIGLEY MICHAEL A & VERN	R14 T14 S36 SD 61 SUR	45.19	OR229	1132	YRK-0272.pdf
190-002-650-0	INMAN JANICE E	R14 T14 S36 SD 46	0.97	OR186	141	NoSurvey.pdf
190-002-730-0	MCCORMICK LISA L	R14 T14 S36 SD 29	4.07	OR211	1833	YRK-0260.pdf
190-004-700-1	MCGRATH JOSEPH R & DARC	R14 T14 S36 SD82	2.707	OR230	993	YRK-0328.pdf
190-001-930-0	OHIO FRANKLIN REALTY LLC	R14 T14 S36 SD 71	0.78	OR221	105	NoSurvey.pdf
190-001-940-0	OHIO FRANKLIN REALTY LLC	R14 T14 S36 SD 36	4.57	OR201	187	NoSurvey.pdf
190-001-970-0	OHIO FRANKLIN REALTY LLC	R14 T14 S36 SD 31	40	OR221	105	NoSurvey.pdf
190-002-010-0	OHIO FRANKLIN REALTY LLC	R14 T14 S36 SD 27-32	60.08	OR221	105	NoSurvey.pdf
190-001-950-0	OHIO FRANKLIN REALTY LLC	R14 T14 S36 SD 30	38.654	OR221	105	NoSurvey.pdf
190-001-960-0	OHIO FRANKLIN REALTY LLC	R14 T14 S36 SD 74	1.237	OR221	105	NoSurvey.pdf
190-001-960-1	PARKER AUDRA	R14 T14 S36 SD83	35.339	OR234	3071	YRK-0334.pdf
190-000-610-0	PATCHIN DENNIS J	R14 T14 S36 SD 9-10	0.38	OR233	1390	YRK-0025.pdf
190-000-580-0	PATCHIN DENNIS J	R14 T14 S36 SD 77	0.06	OR233	1390	YRK-0025.pdf
190-000-590-0	PATCHIN DENNIS J	R14 T14 S36 SD 13	0.12	OR233	1390	YRK-0025.pdf
190-002-170-0	PICCONE LORI A	R14 T14 S36 SD 72	0.574	OR78	580	NoSurvey.pdf
190-004-030-0	PLETCHER CLARENCE T & RO	R14 T14 S36 SD 56 EX	40	OR205	940	NoSurvey.pdf
190-004-200-0	PLETCHER RUSSELL G & JUD	R14 T14 S36 SD 19 EX	0.38	OR164	509	NoSurvey.pdf
190-004-320-0	PLETCHER RUSSELL G & JUD	R14 T14 S36 SD 11 SUR	0.32	OR209	1276	YRK-0024.pdf
190-004-150-0	REED JENNIFER L TOD-MATTH	R14 T14 S36 SD 73	0.8	OR219	969	NoSurvey.pdf
190-004-330-0	REED JOHN F & SUSAN KAY	R14 T14 S36 SD 45	0.89	OR135	239	NoSurvey.pdf
190-002-840-0	SHOVER ROBERT & ERICA	R14 T14 S36 SD 75	0.37	OR235	5176	YRK-0023.pdf
190-004-700-0	SMITH KAY	R14 T14 S36 SD 1	95.669	D. V 134	366	NoSurvey.pdf
190-600-210-0	TOWNSHIP OF YORK	R14 T14 S36 LOT 68-69	1.49	OR110	424	NoSurvey.pdf
190-600-200-0	TOWNSHIP OF YORK	LOT 41-67	0	OR110	424	NoSurvey.pdf
190-005-400-2	TRUSTEES DEAVERTOWN UNI	R14 T14 S36 SD 80	0.091	OR134	296	YRK-0218.pdf
190-005-390-0	WAYNE CHARLES E	R14 T14 S36 SD 39	0.64	OR96	231	NoSurvey.pdf
190-005-400-0	WAYNE CHARLES E	R14 T14 S36 SD 7-17-1	14.962	OR96	231	NoSurvey.pdf
190-004-810-0	WAYNE ROBERT C & JOYCE	R14 T14 S36 SD 57	25.94	OR219	2102	YRK-0056.pdf
190-005-700-1	WONEYMAKER JASON E & JO	R14 T14 S36 SD 81 SUR	3.031	OR222	493	YRK-0299.pdf
190-005-680-0	WONEYMAKER JOSEPH E & C	R14 T14 S36 SD 14-15-	10	OR221	2381	NoSurvey.pdf
190-005-690-0	WONEYMAKER JOSEPH E & C	R14 T14 S36 SD 59-60	15.97	OR221	2381	NoSurvey.pdf
190-005-700-0	WONEYMAKER JOSEPH E & C	R14 T14 S36 SD 2 EX C	27.729	OR221	2381	NoSurvey.pdf



Boundaries		Hydro	Section
	Roads		Lot
	County		Parcel
	Township		ROW

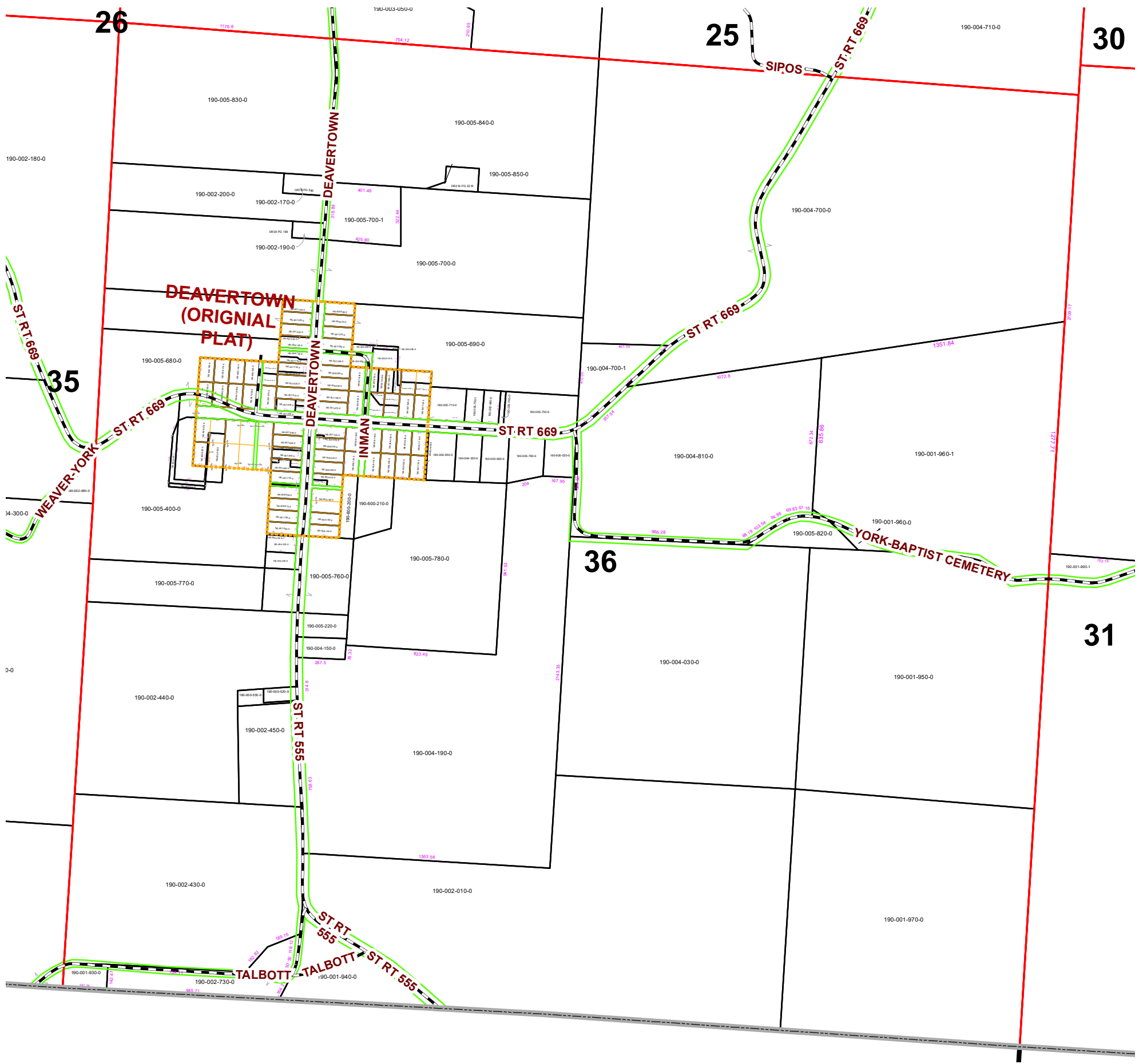


Source: Morgan County Engineer's Office
 Author: Marcia Wolfe
 Date: 02/10/20

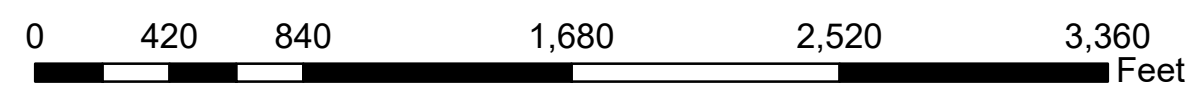
Disclaimer: The information that these maps contains is for reference purposes only. Please bring any erros to the attention of the Engineer's Office staff. Thank you

YORK TOWNSHIP SECTION 36 R 14 TWP 14 MORGAN COUNTY, OHIO

PIN	Owner	LegalDescr	Acres	VOL	PAGE	Survey_Ref
190-005-740-0	WOOD DONNA J & JAMES H	R14 T14 S36 SD 23 SUR	0.12	OR178	234	NoSurvey.pdf
190-005-770-0	WOOD JAMES H & DONNA JE	R14 T14 S36 SD 37	5.44	OR164	193	NoSurvey.pdf
190-005-760-0	WOOD JAMES H & DONNA JE	R14 T14 S36 SD 20-21	4.5	OR164	193	NoSurvey.pdf
190-005-780-0	WOOD JAMES H & DONNA JE	R14 T14 S36 SD 6-24	16.76	OR164	193	NoSurvey.pdf
190-005-790-0	WOOD JAMES H & DONNA JE	R14 T14 S36 SD 63 SUR	1.05	OR178	234	NoSurvey.pdf
190-005-750-0	WOOD JAMES H & DONNA JE	R14 T14 S36 SD 3	1.97	OR164	193	NoSurvey.pdf
190-005-820-0	WOODWARD MARLENE K & R	R14 T14 S36 SD 50 SUR	1.5	OR216	2219	NoSurvey.pdf
190-005-850-0	WOODWARD MARLENE K & R	R14 T14 S36 SD 70 SUR	0.5	OR216	2219	NoSurvey.pdf
190-005-840-0	WOODWARD MARLENE K & R	R14 T14 S36 SD 55 SUR	25.21	OR216	2219	NoSurvey.pdf
190-005-830-0	WOODWARD MARLENE K & R	R14 T14 S36 SD 52 SUR	20.25	OR216	2219	NoSurvey.pdf



Boundaries			
	Hydro		Section
	Roads		Lot
	County		Township
	Parcel		ROW



Source: Morgan County Engineer's Office
 Author: Marcia Wolfe
 Date: 02/10/20

Disclaimer: The information that these maps contains is for reference purposes only. Please bring any errors to the attention of the Engineer's Office staff. Thank you